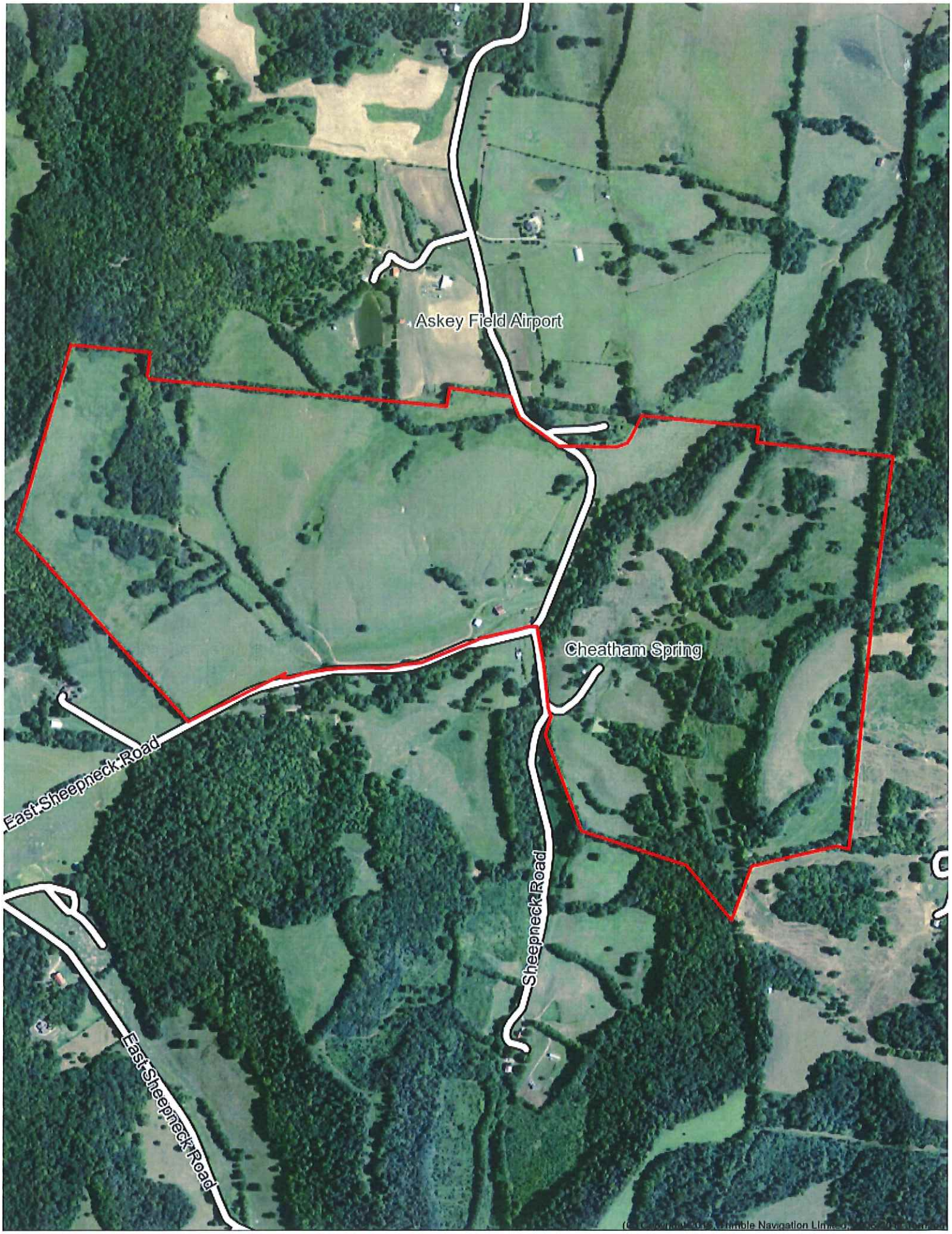
Askey Field Airport
Cheatham Spring
East Sheepneck Road
Sheepneck Road
East Sheepneck Road

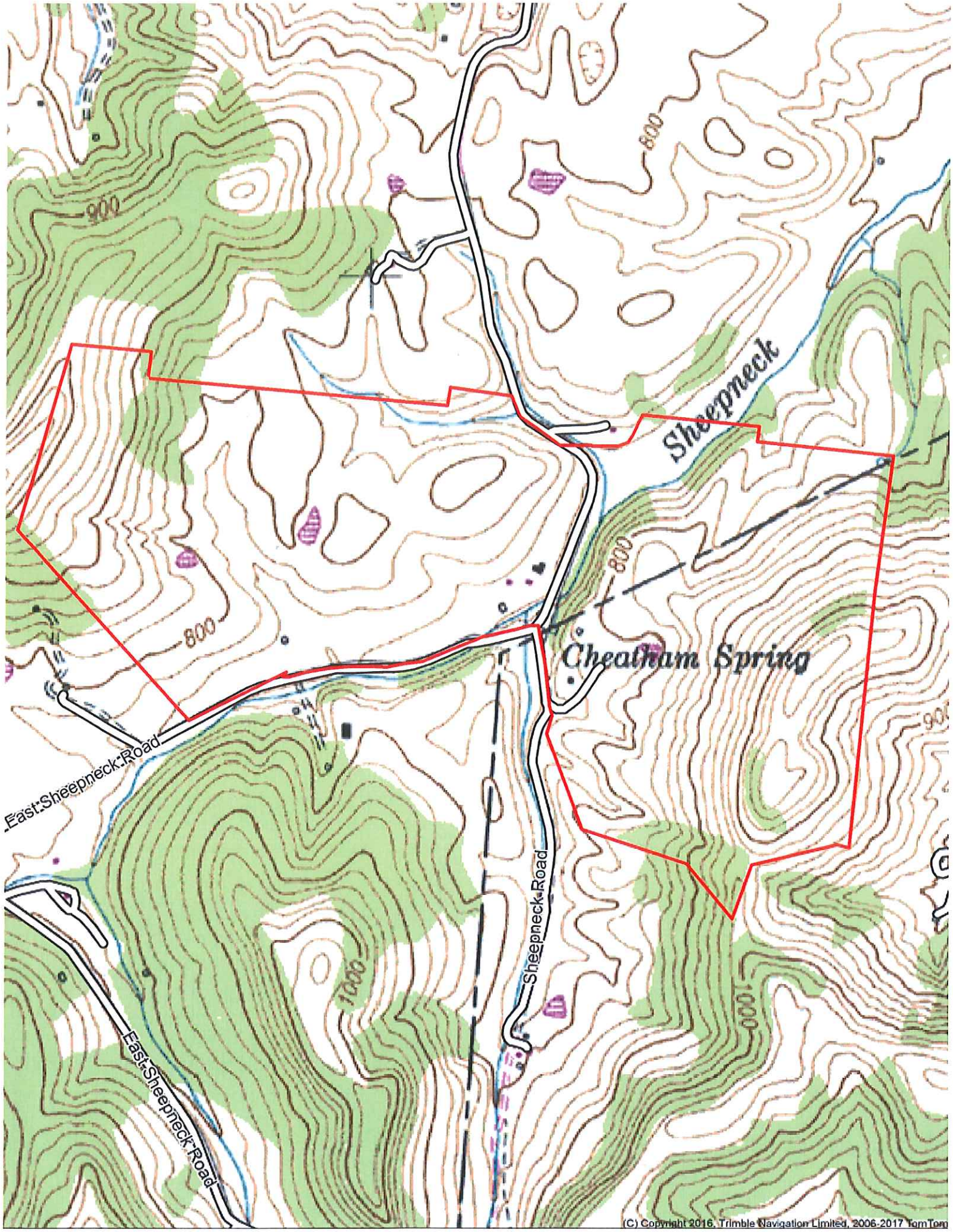
900
800
Sheepneck
800
Cheatham Spring
800
East Sheepneck Road
Sheepneck Road
1000
East Sheepneck Road
(C) Copyright 2016, Trimble Navigation Limited, 2006-2017 TomTom

CARROLL LAND SURVEYING
495 EAST MAIN STREET, SUITE 1
HOHENWALD, TN 38462
PHONE: (931)796-1654
FAX: (931)796-1651
EMAIL: csurvey@bellsouth.net

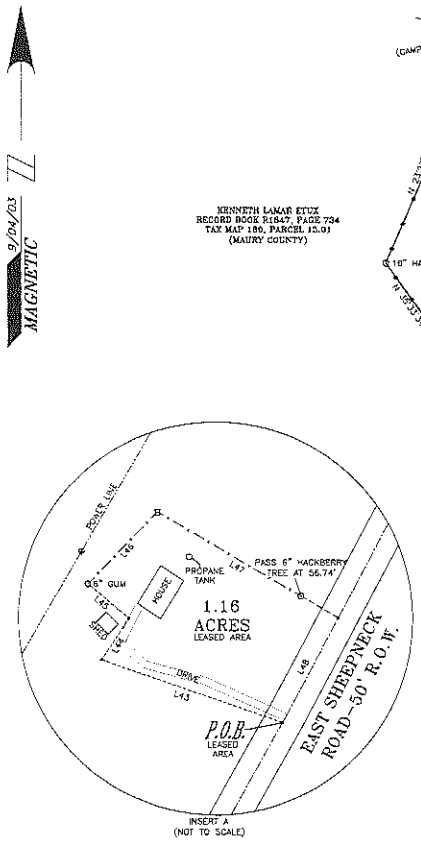

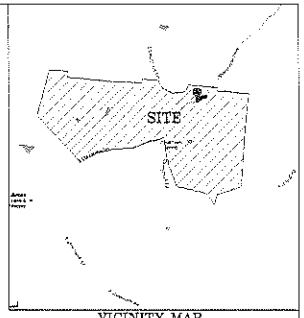

VICINITY MAP
(NOT TO SCALE)

Course	Bearing	Distance
L1	S 12°37'54" W	155.00'
L2	S 44°50'39" E	17.50'
L3	S 77°10'37" E	289.60'
L4	N 12°04'05" E	109.88'
L5	S 76°08'58" E	238.04'
L6	S 78°13'43" E	216.30'
L7	S 09°51'04" E	77.79'
L8	S 17°30'21" E	52.48'
L9	S 31°39'42" E	34.77'
L10	S 44°46'13" E	64.30'
L11	S 49°43'22" E	99.81'
L12	S 52°29'41" E	76.39'
L13	S 48°51'52" E	17.65'
L14	N 74°77'15" E	60.41'
L15	S 84°07'43" E	194.15'
L16	N 79°29'14" E	76.83'
L17	N 48°39'39" E	72.06'
L18	N 26°58'20" E	101.95'
L19	N 12°34'27" E	79.38'
L20	S 13°34'08" W	88.32'
L21	S 13°59'08" W	268.07'
L22	S 35°04'23" W	23.03'
L23	S 34°00'37" W	47.78'
L24	S 78°00'01" W	300.75'
L25	N 27°33'33" W	119.01'
L26	N 31°04'39" W	262.67'
L27	N 55°08'12" W	62.37'

Course	Bearing	Distance
L28	N 08°13'26" E	131.15'
L29	N 62°23'17" W	54.52'
L30	N 13°11'48" E	39.13'
L31	N 03°25'13" W	144.92'
L33	S 64°05'40" W	46.18'
L34	S 81°44'39" W	197.40'
L35	S 85°05'39" W	122.28'
L36	S 89°04'54" W	91.76'
L37	S 83°26'36" W	85.33'
L38	N 87°01'36" W	109.89'
L39	N 86°13'17" W	57.19'
L40	S 85°35'19" W	61.68'
L41	S 80°26'43" W	83.30'
L42	S 72°20'00" W	112.83'
L43	N 70°57'45" W	261.64'
L44	N 33°39'24" E	85.07'
L45	N 49°38'28" W	70.43'
L46	N 44°06'59" E	131.35'
L47	S 59°41'18" E	274.83'
L48	S 27°58'28" W	155.90'

CERTIFICATION

I, KENNETH CARROLL, LICENSED LAND SURVEYOR, DO HEREBY CERTIFY THAT THIS PLAT WAS PREPARED UNDER MY DIRECTION, THAT IT IS MY OPINION THAT THIS SURVEY MEETS OR EXCEEDS THE STANDARDS OF PRACTICE FOR A CATEGORY 1 SURVEY, AND THAT THE RATIO OF PRECISION OF THE UNADJUSTED SURVEY WAS 1:10,000 + AS SHOWN HEREON.

Kenneth Carroll
KENNETH CARROLL
TENN. REG NO. 1335

LEGEND

- IRON ROD FOUND
- IRON PIN FOUND
- STEEL FENCE POST
- IRON PIN SET
- UTILITY POLE
- TREE
- WOOD FENCE POST

300 0 300 600 900
GRAPHIC SCALE - FEET

SURVEY FOR EDWARD FOX ETALS

SCALE: 1" = 300'	APPROVED BY: KENNETH CARROLL	DRAWN BY: BRITTANY RICHARDSON
DATE: 5/7/14		

REF: 5th CIVIL DISTRICT - MAURY COUNTY, TN
DEED BOOK 377, PAGE 398 TAX MAP 180, PARCEL 12.00
7th CIVIL DISTRICT - MARSHALL COUNTY, TN
DEED BOOK 615, PAGE 852 TAX MAP 60, PARCEL 2.00

JOB NAME: FOX514 (JCkBH)

PDF generated by deskPDF Creator Trial - Get it at http://www.docteask.com