

Map data ©2016 Google Imagery ©2016 CAPCOG, DigitalGlobe, Texas Orthoimagery Program, U.S. Geological Survey, USDA Farm Service Agency

 Boundary

|  Boundary 188.8 ac









SOIL CODE	SOIL DESCRIPTION	ACRES	%	CAP
DuC	Dutek loamy fine sand, 1 to 5 percent slopes	0.2	0.09	3e
TrC	Tremona loamy fine sand, 1 to 5 percent slopes	188.6	99.91	3e
TOTALS		188.8	100%	3.0

### Capability Legend

Increased Limitations and Hazards

Decreased Adaptability and Freedom of Choice Users

Land, Capability Class(non-irrigated)

								
	1	2	3	4	5	6	7	8
'Wild Life'	•	•	•	•	•	•	•	•
Forestry	•	•	•	•	•	•	•	
Limited	•	•	•	•	•	•	•	
Moderate	•	•	•	•	•	•		
Intense	•	•	•	•	•			
Limited	•	•	•	•				
Moderate	•	•	•					
Intense	•	•						
Very Intense	•							

### Grazing Cultivation

(c) climatic limitations (e) susceptibility to erosion

(s) soil limitations within the rooting zone (w) excess of water