

Map data ©2016 Google, Imagery ©2016, CAPCOG, DigitalGlobe, Texas Orthoimagery Program, U.S. Geological Survey, USDA Farm Service Agency

 Well  Fence  Boundary  Pond / Tank



BLUESTEM
RANCH GROUP

John Lynd - Broker
830.446.6145 cell
John@Bluestemranchgroup.com



The information contained herein was obtained from sources deemed to be reliable. MapRight Services makes no warranties or guarantees as to the completeness or accuracy thereof. 844.932.6277 - mapright.com

Boundary 84.8 ac

SOIL CODE	SOIL DESCRIPTION	ACRES	%	CAP
HeB	Hallettsville sandy clay loam, 1 to 3 percent slopes	4.7	5.58	2e
LaD	Latium clay, 3 to 8 percent slopes	24.2	28.53	4e
PuA	Pursley sandy clay loam, 0 to 1 percent slopes, frequently flooded	1.8	2.08	-
FrC	Frelsburg clay, 3 to 5 percent slopes	21.8	25.71	3e
FrB	Frelsburg clay, 1 to 3 percent slopes	32.3	38.11	4e
TOTALS		84.8	100%	3.55

Capability Legend


Increased Limitations and Hazards

Decreased Adaptability and Freedom of Choice Users


Land, Capability Class(non-irrigated)




'Wild Life'




Forestry




Limited



Moderate



Intense



Limited



Moderate



Intense



Very Intense



Grazing Cultivation

(c) climatic limitations (e) susceptibility to erosion

(s) soil limitations within the rooting zone (w) excess of water