










99°11'45"W

Soils of The Orchards at Mason

-  011AB - Venus clay loam, 0-3% slopes
-  026B - Pontotoc fine sandy loam, 1-3% slopes
-  029BC - Hye fine sandy loam, 1-5% slopes
-  030B - Boerne loam, occasionally flooded
-  037BC - Nebgen-Oben complex, 1-5% slopes
-  041EF - Yates-Rock outcrop complex, 12-40% slopes, extremely stony
-  045BD - Nebgen-Oben complex, 1-8% slopes, stony
-  051 - Riverwash-Rock outcrop complex, frequently flooded
-  057BC - Cho clay loam, 1-3% slopes

30°39'0"N

30°39'0"N

30°38'15"N

30°38'15"N

W Simonville Rd

W Simonville Rd



1 inch = 1,052 feet

0 420 840 Feet

ACCURACY OF MAPS NOT GUARANTEED

© 2016 Culver/LANDTX Inc. All Rights Reserved

IMAGE DATE: 07/12/2014

99°11'45"W

~312.15 ac | Mason County

LANDTX
www.landtx.com 325.294.4616