





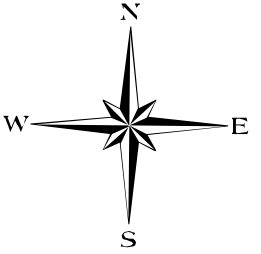

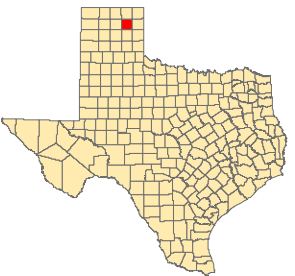


# ROBERTS COUNTY TEXAS

## GENERAL ROADS MAP

**Road Legend**

-  Interstate Highway
-  US Highway
-  State Highway
-  FM/Ranch/Loop Road
-  County Road
-  Private

Hansford	Ochiltree	Lipscomb
Hutchinson	Roberts	Hemphill
Carson	Gray	Wheeler

In general, address numbers INCREASE going to the North and East at approximately one mile per one hundred block. As address numbers increase, EVEN addresses will be on the RIGHT, and ODD addresses will be on the LEFT.

This map is produced to aid emergency service providers in locating 9-1-1 calls. The information on the map, having been obtained from a variety of sources, is believed to be accurate. Please report corrections, omissions and changes to the Panhandle Regional Planning Commission's 9-1-1 network at [www.panhandlemaps.com](http://www.panhandlemaps.com)

