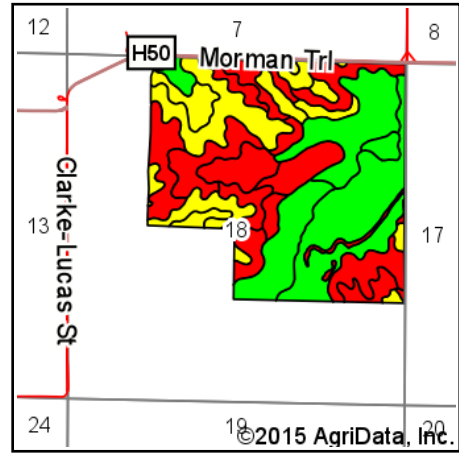
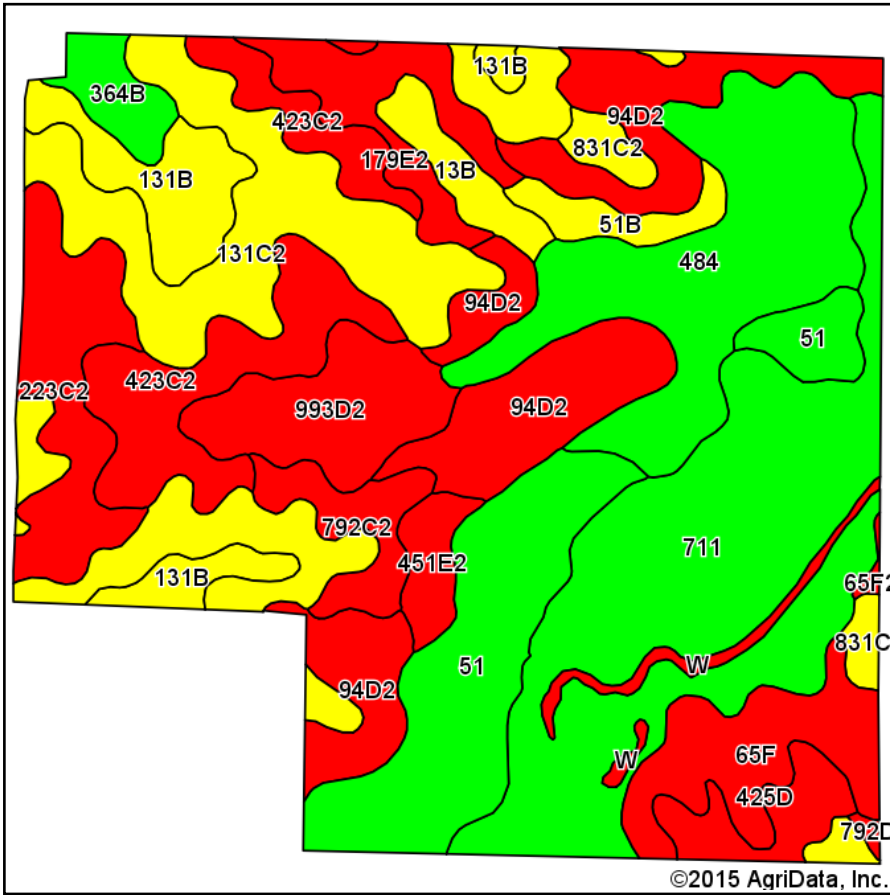
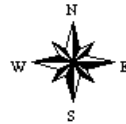


Soils Map-CSR2



State: **Iowa**
 County: **Lucas**
 Location: **18-71N-23W**
 Township: **Union**
 Acres: **303**
 Date: **3/26/2015**



Soils data provided by USDA and NRCS.

Area Symbol: IA117, Soil Area Version: 22

Code	Soil Description	Acres	Percent of field	**CSR2 Legend	Non-Irr Class	CSR2**	CSR	Bromegrass alfalfa	Bromegrass alfalfa hay	Corn	Kentucky bluegrass	Oats	Smooth bromegrass	Soybeans
711	Lawson-Nodaway-Colo complex, 0 to 2 percent slopes, occasionally flooded	52.21	17.2%		Ilw	83	87	10.7	6.2	215	3.6	73	6.1	62
131C2	Pershing silty clay loam, 5 to 9 percent slopes, moderately eroded	41.39	13.7%		Ille	64	45							
94D2	Mystic-Caleb complex, 9 to 14 percent slopes, moderately eroded	33.17	10.9%		Ive	24	16							
484	Lawson silt loam, 0 to 2 percent slopes	31.68	10.5%		Ilw	82	90							
51	Vesser silt loam, 0 to 2 percent slopes	27.64	9.1%		Ilw	74	71							
423C2	Bucknell silty clay loam, 5 to 9 percent slopes, moderately eroded	20.24	6.7%		Ille	34	27							

223C2	Rinda silty clay loam, 5 to 9 percent slopes, moderately eroded	14.15	4.7%		IVw	34	22													
131B	Pershing silt loam, 2 to 5 percent slopes	12.60	4.2%		IIle	70	67													
65F	Lindley loam, 18 to 25 percent slopes	12.58	4.2%		VIIe	14	10													
993D2	Gara-Armstrong complex, 9 to 14 percent slopes, moderately eroded	12.44	4.1%		IVe	30	31													
179E2	Gara clay loam, 14 to 18 percent slopes, moderately eroded	9.19	3.0%		Vle	23	33													
792C2	Armstrong clay loam, 5 to 9 percent slopes, moderately eroded	6.20	2.0%		IIle	24	27													
425D	Keswick loam, 9 to 14 percent slopes	5.51	1.8%		IVe	5	16													
13B	Zook-Olmitz-Vesser complex, 0 to 5 percent slopes	4.46	1.5%		Ile	70	53													
364B	Grundy silty clay loam, 2 to 5 percent slopes	4.24	1.4%		Ile	72	75													
51B	Vesser silt loam, 2 to 5 percent slopes	3.75	1.2%		IIw	70	66													
451E2	Caleb loam, 14 to 18 percent slopes, moderately eroded	3.69	1.2%		Vle	38	23													
W	Water	2.67	0.9%			0	0													
831C2	Pershing silty clay loam, bench, 5 to 9 percent slopes, moderately eroded	2.09	0.7%		IIle	64	45													
831C	Pershing silt loam, bench, 5 to 9 percent slopes	1.38	0.5%		IIle	67	49													
131C	Pershing silt loam, 5 to 9 percent slopes	1.04	0.3%		IIle	65	49													
65F2	Lindley loam, 18 to 25 percent slopes, moderately eroded	0.34	0.1%		VIIe	11	8													
792D	Armstrong loam, 9 to 14 percent slopes	0.34	0.1%		IVe	9	18													
Weighted Average						55.2	51.6			1.8		1.1	37	0.6	12.6			1.1	10.7	

Maps Provided By:



surety[®]
CUSTOMIZED ONLINE MAPPING

Soils data provided by USDA and NRCS.

© AgriData, Inc. 2014

www.AgriDataInc.com