







Date: 01.30.15
Data Source: TNRIS, Google

-  Water Well w/ Solar Pump
-  Cross-Fencing
-  High Fence
-  Pipeline Easement
-  Stream, Intermittent
-  Property Boundary

