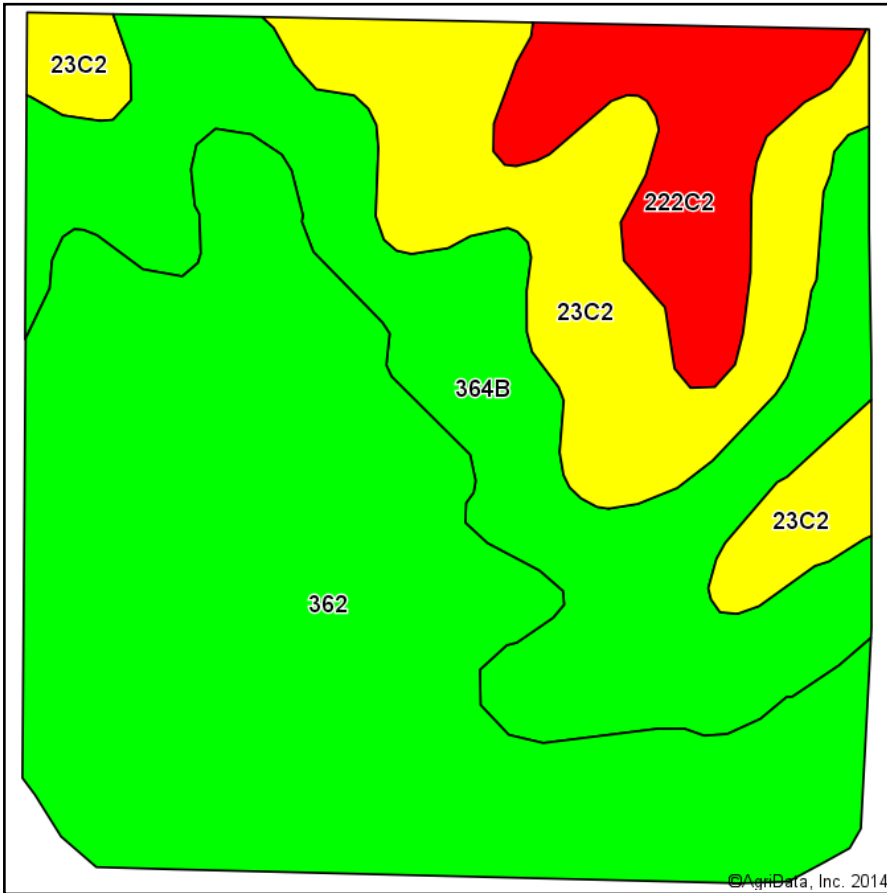
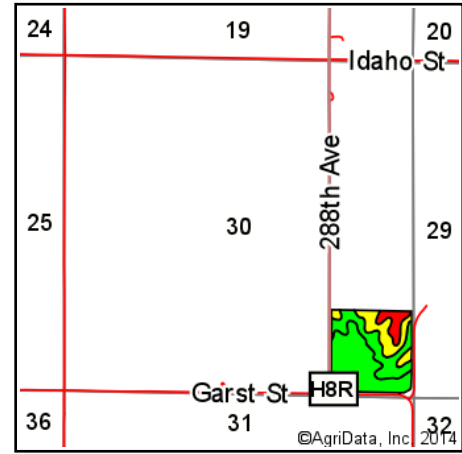


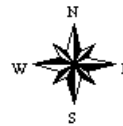
# Soils Map-CSR2



Soils data provided by USDA and NRCS.



State: **Iowa**  
 County: **Clarke**  
 Location: **30-72N-24W**  
 Township: **Jackson**  
 Acres: **37.87**  
 Date: **12/12/2014**



## Area Symbol: IA039, Soil Area Version: 20

Code	Soil Description	Acres	Percent of field	**CSR2 Legend	Non-Irr Class	CSR2**	CSR	Corn	Soybeans
362	Haig silt loam, 0 to 2 percent slopes	17.81	47.0%		IIw	83	70		
364B	Grundy silty clay loam, 2 to 5 percent slopes	9.80	25.9%		IIe	72	75		
23C2	Arispe silty clay loam, 5 to 9 percent slopes, moderately eroded	7.15	18.9%		IIIe	60	50	9	3
222C2	Clarinda silty clay loam, 5 to 9 percent slopes, moderately eroded	3.11	8.2%		IVw	34	25		
<b>Weighted Average</b>						<b>71.8</b>	<b>63.8</b>	<b>1.7</b>	<b>0.6</b>

Area Symbol: IA039, Soil Area Version: 20

\*\*IA has updated the CSR values for each county to CSR2.

Field borders provided by Farm Service Agency as of 5/21/2008. Aerial photography provided by Aerial Photography Field Office.