


BOUNDARY & IMPROVEMENT SURVEY PLAT OF 30.107 ACRES

IN THE
SAMUEL KELLY SURVEY, A-395
WALLER COUNTY, TEXAS
AND THE
SAMUEL KELLY SURVEY, A-501
HARRIS COUNTY, TEXAS



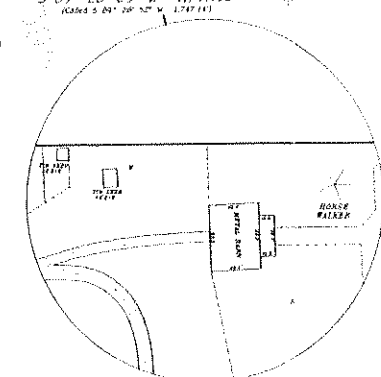
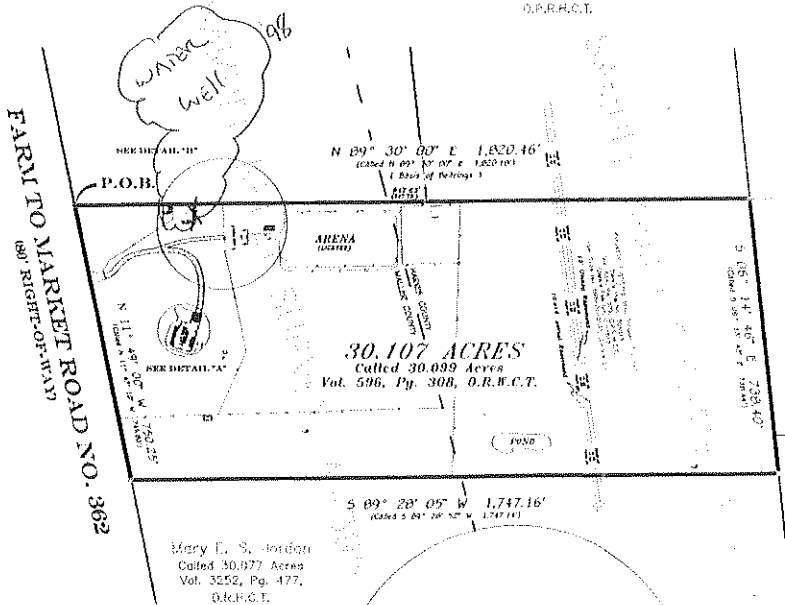
Douglas Arthur Jones, et alx
Called 15.00 Acres
Vol. 904, Pg. 568, O.R.W.C.T.

Wend Lynne Boyd, Trustee
Called 13.0212 Acres
Deed's File No. 523-01-2345
O.R.H.C.T.

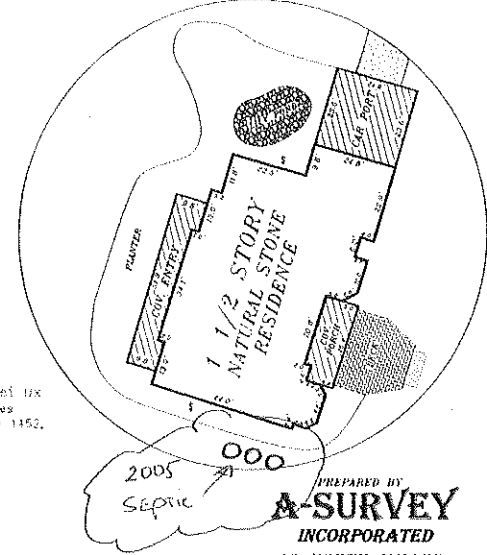
George J. Folk, Jr., Trustee
Called 37.486 Acres
Film Code No. 511-05-0947,
B.R.H.C.T.

Mary S. Jordan
Called 25.147 Acres
Film Code No. 006-79-0029,
B.R.H.C.T.

Sam Jordan, P. et alx
Called 26.147 Acres
Film Code No. 041-00-1152,
B.R.H.C.T.



DETAIL "A" N.T.S.



DETAIL "B" N.T.S.

PREPARED BY
A-SURVEY
INCORPORATED
19 NORTH MILLER
BELLVILLE, TEXAS 77418
TELEPHONE NO. (979) 865-8111
1-800-4-A-SURVEY
PROJECT NO.: 06187A

TITLE CO.: STERNA TITLE GUARANTY COMPANY	CF NO.: 04905267
MORTGAGE CO.: CAPITAL FARM CREDIT, FLCA	
PURCHASER: DUANE E. ERMIS	
ADDRESS: 24602 FARM TO MARKET No. 362, WALLER COUNTY, TEXAS	

NOTES:

- 1) The Surveyor Has Not Abstracted the Subject Property.
- 2) This Survey is Certified for This Transaction Only.
- 3) This Survey is Based on a Title Report Issued by Stewart Title Guaranty Company under C.F.# 04905267 Dated September 3, 2004.
- 4) For Reference see Metes and Bounds Description prepared by A-Survey, Inc. on September 10, 2006.
- 5) Subject to Any and All Covenants, Restrictions, Easements, Conditions and Ordinances which may be Applicable.
- 6) According to the Federal Emergency Management Agency Federal Emergency Administration for WALLER County, Texas, the Subject Tract Does Not Lie Within a Special Flood Hazard Area and is in Zone C as Graphically Determined by Flood Hazard Boundary Maps 400640 0035 B & 400640 0055 B effective December 18, 1986, and for Harris County Texas, the Subject Tract Does Not Lie Within a Special Flood Hazard Area and is in Zone X as Graphically Determined by Flood Hazard Boundary Map 482010015 J, effective November 6, 1986.

THIS REPORT IS NOT A GUARANTEE OF THE ACCURACY OF THE SURVEY. THE SURVEYOR HAS CONDUCTED VISUAL INSPECTIONS AND CHECKS OF THE RECORDS AND HAS FOUND NO REASON TO BELIEVE THAT THE SURVEY IS IN ERROR.

ROBERT A. ORCANT
REGISTERED PROFESSIONAL LAND SURVEYOR
TEXAS REGISTRATION NO. 4361

