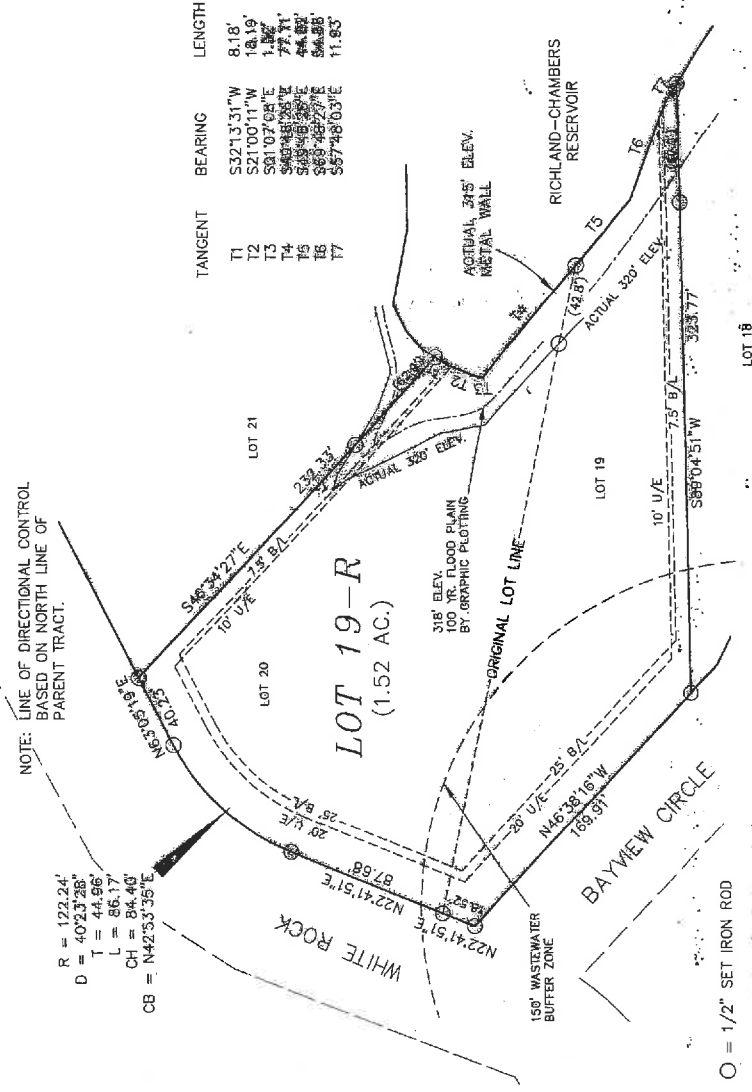
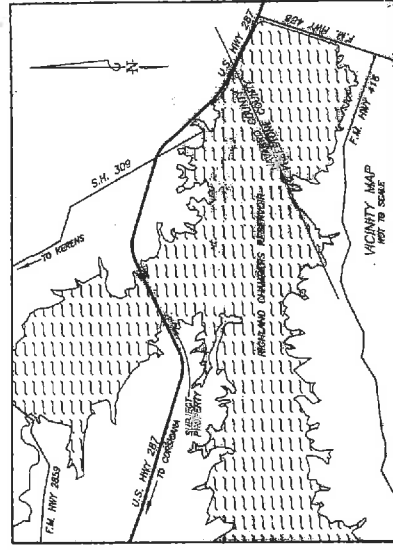


WHITE ROCK REPLAT of LOTS 19 & 20 FINAL PLAT OF LOT 19-R



NOTE: LINE OF DIRECTIONAL CONTROL BASED ON NORTH LINE OF PARENT TRACT.

R = 122.24'
D = 4023.28'
T = 44.96'
L = 86.17'
CH = 84.40'
CB = N42°33'35"E

TANGENT	BEARING	LENGTH
T1	S32°13'31"W	8.18'
T2	S21°00'11"W	18.19'
T3	S01°07'04"E	1.16'
T4	S40°48'25"W	77.71'
T5	S43°48'55"E	44.82'
T6	S63°48'27"E	54.36'
T7	S57°48'03"E	11.83'

Vol. 8 of 98
SEP 28 2009
1351

STATE OF TEXAS:
COUNTY OF NAVARRO: KNOW ALL MEN BY THESE PRESENTS:

THAT BRUCE KAMINSKI IS THE OWNER OF THAT CERTAIN TRACT DESIGNATED AS LOTS 19 & 20, WHITE ROCK, IN THE ROBERT CARADINE SURVEY, A-139 IN NAVARRO COUNTY, TEXAS.

NOW THEREFORE BE IT KNOWN THAT THE AFORESAID, DO HEREBY ADOPT THIS PLAT DESIGNATED AS LOT 19-R, WHITE ROCK AND EASEMENTS SHOWN HEREON ARE HEREBY DESIGNATED FOR PUBLIC USE, IN SO FAR AS OUR INTEREST MAY APPEAR.

WITNESS OUR HANDS ON THIS THE 18th day of Sept. 2009.


Bruce Kaminski
BRUCE KAMINSKI
P.O. BOX 1764
ADDISON, TEXAS 75001

STATE OF TEXAS:
COUNTY OF NAVARRO: KNOW ALL MEN BY THESE PRESENTS:

BEFORE ME, THE UNDERSIGNED AUTHORITY, A NOTARY PUBLIC IN AND FOR SAID COUNTY AND STATE, ON THIS DAY APPEARED BRUCE KAMINSKI, KNOWN TO ME TO BE THE PERSON WHOSE SUBSCRIBED TO THE FOREGOING, AND ACKNOWLEDGED TO ME THAT THEY EXECUTED TO THE SAME FOR THE PURPOSE HERE IN EXPRESSED.

WITNESS MY HAND AND SEAL ON THIS THE 18th DAY OF Sept. 2009.

Buck Lanett
NOTARY PUBLIC IN AND FOR THE STATE OF TEXAS



SCALE: 1" = 60'
COUNTY: NAVARRO
ACREAGE: 1.52 AC.


SURVEY: ROBERT CARADINE A-139
DESCRIPTION: VOL. 7, PG. 323-324
SURVEYED FOR: BRUCE KAMINSKI

HEARN SURVEYING ASSOCIATES

201 HWY. 175 W, SUITE 2
ATHENS, TX 75751
(903) 675-2858

1-800-432-7670

I, Mark Farrell, Registered Professional Land Surveyor 4373, do hereby certify that the above survey plat and notes-of-even-date represents the results of an 80 the ground survey made under my direction and supervision.
This the 18th day of September, 2009.



Mark Farrell, Registered Professional Land Surveyor, Number 4373

USE OR RETRODUCTION OF THIS SURVEY FOR ANY PURPOSE BY OTHER PARTIES IS PROHIBITED. SURVEYOR IS NOT RESPONSIBLE FOR ANY LOSS RESULTING THEREFROM.

STATE OF TEXAS:
COUNTY OF NAVARRO: KNOW ALL MEN BY THESE PRESENTS:
CERTIFICATE OF APPROVAL BY THE COMMISSIONERS COURT OF NAVARRO COUNTY, TEXAS:
APPROVED THIS DATE, THE 18th DAY OF March, 2009.

John H. ...
COUNTY JUDGE

Mark ...
COMMISSIONER PRECINCT #1

David J. ...
COMMISSIONER PRECINCT #2

...
COMMISSIONER PRECINCT #3

STATE OF TEXAS:
COUNTY OF NAVARRO: KNOW ALL MEN BY THESE PRESENTS:

THAT I, COUNTY CLERK FOR THE COUNTY OF NAVARRO, DO HEREBY CERTIFY THAT THE FOREGOING PLAT WAS FILED IN MY OFFICE ON THIS THE 18th DAY OF Sept. 2009.

...
COUNTY CLERK

STATE OF TEXAS:
COUNTY OF NAVARRO: KNOW ALL MEN BY THESE PRESENTS:

CERTIFICATE OF APPROVAL BY THE PLANNING AND ZONING COMMISSION OF NAVARRO COUNTY, TEXAS:

APPROVED THIS THE 18th DAY OF March, 2009.

...
CHAIRMAN

...
VICE CHAIRMAN

TARRANT REGIONAL WATER DISTRICT

THIS PLATTED AREA MEETS OR EXCEEDS THE MINIMUM REQUIREMENTS ESTABLISHED BY THE TEXAS COMMISSION ON ENVIRONMENTAL QUALITY FOR ON-SITE SEWAGE DISPOSAL FACILITIES, TO BE LICENSED BY THE TARRANT REGIONAL WATER DISTRICT.

THIS THE 12th DAY OF March, 2009.

James A. Bailey
AUTHORIZED REPRESENTATIVE
TARRANT REGIONAL WATER DISTRICT