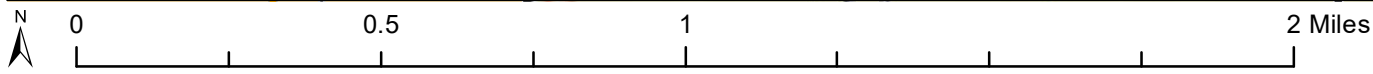


**Subject**

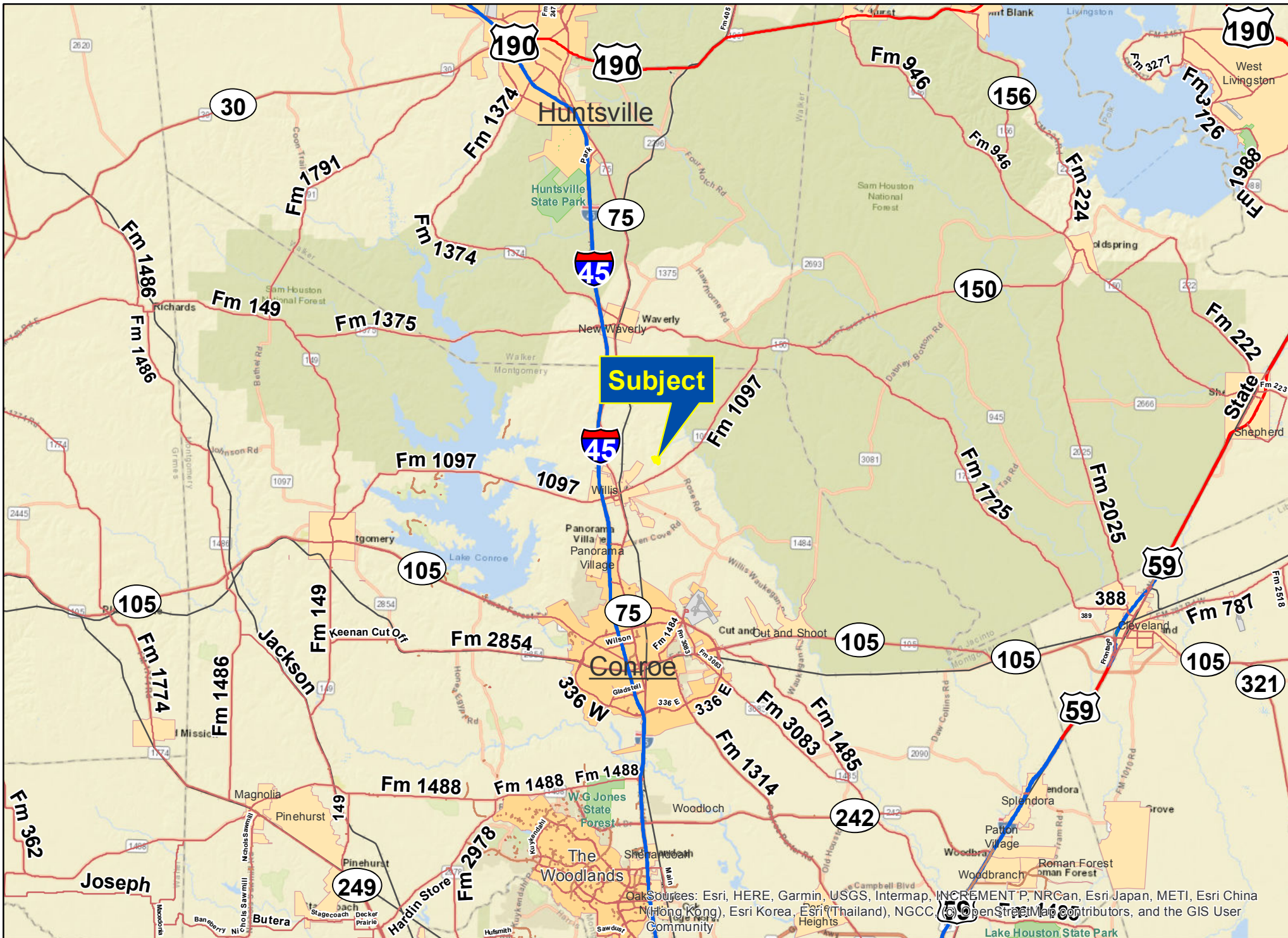
Sources: Esri, HERE, Garmin, USGS, Intermap, INCREMENT P, NRCan, Esri Japan, METI, Esri China (Hong Kong), Esri Korea, Esri (Thailand), NGCC, © OpenStreetMap contributors, and the GIS User Community



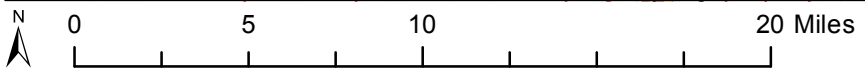
27.44 Ac. | Willis, Montgomery Co., TX

For illustration purposes only.





**Subject**

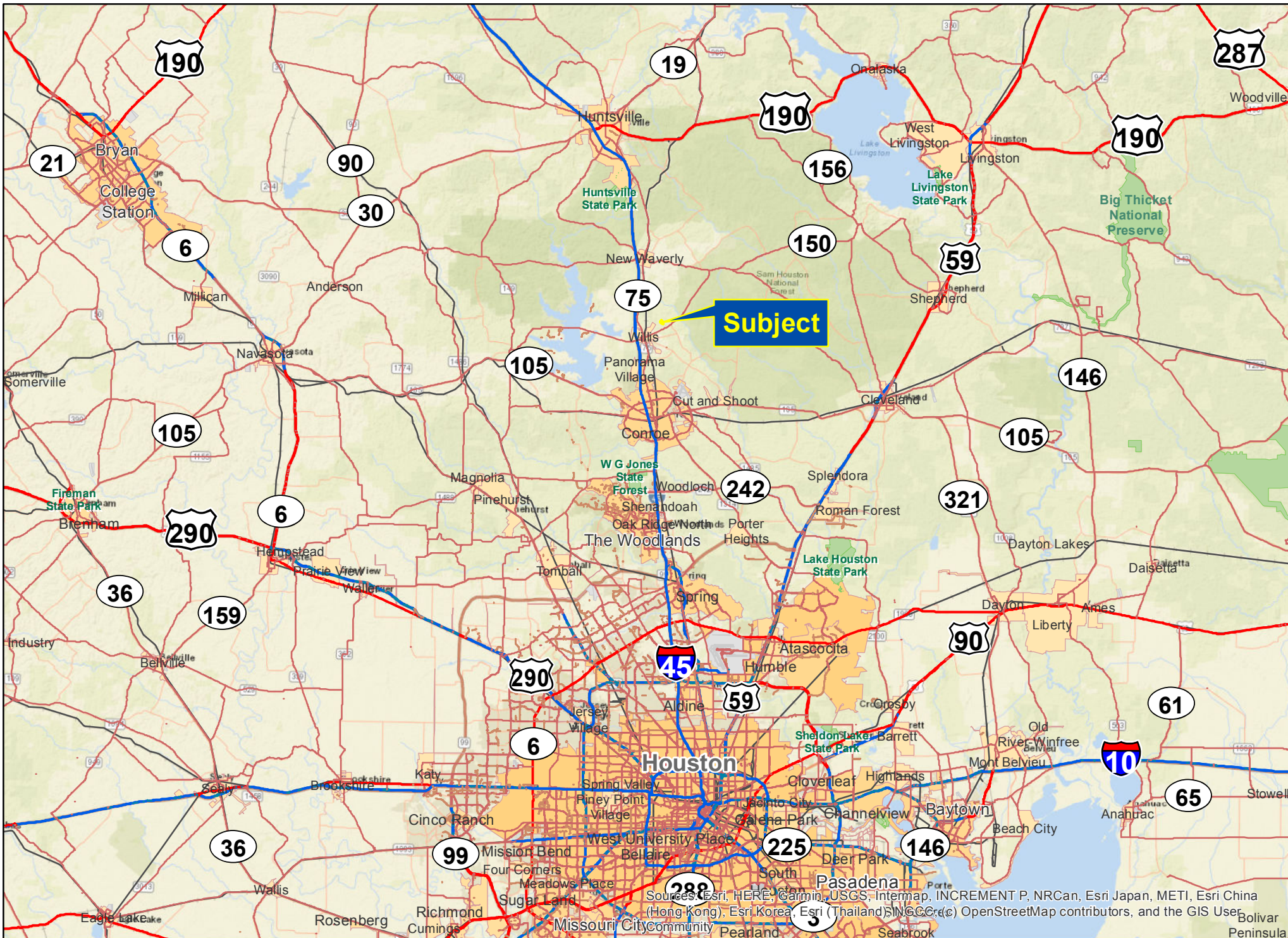


Map Sources: Esri, HERE, Garmin, USGS, Intermap, INCREMENT P, NRCan, Esri Japan, METI, Esri China (Hong Kong), Esri Korea, Esri (Thailand), NGCC, © OpenStreetMap contributors, and the GIS User Community

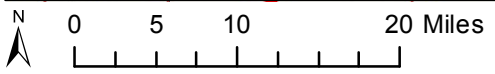
27.44 Ac. | Willis, Montgomery Co., TX

For illustration purposes only.





**Subject**



27.44 Ac. | Willis, Montgomery Co., TX

For illustration purposes only.

Sources: Esri, HERE, Garmin, USGS, Intermap, INCREMENT P, NRCan, Esri Japan, METI, Esri China (Hong Kong), Esri Korea, Esri (Thailand), Swisstopo, © OpenStreetMap contributors, and the GIS User Community