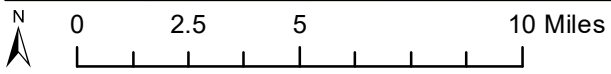
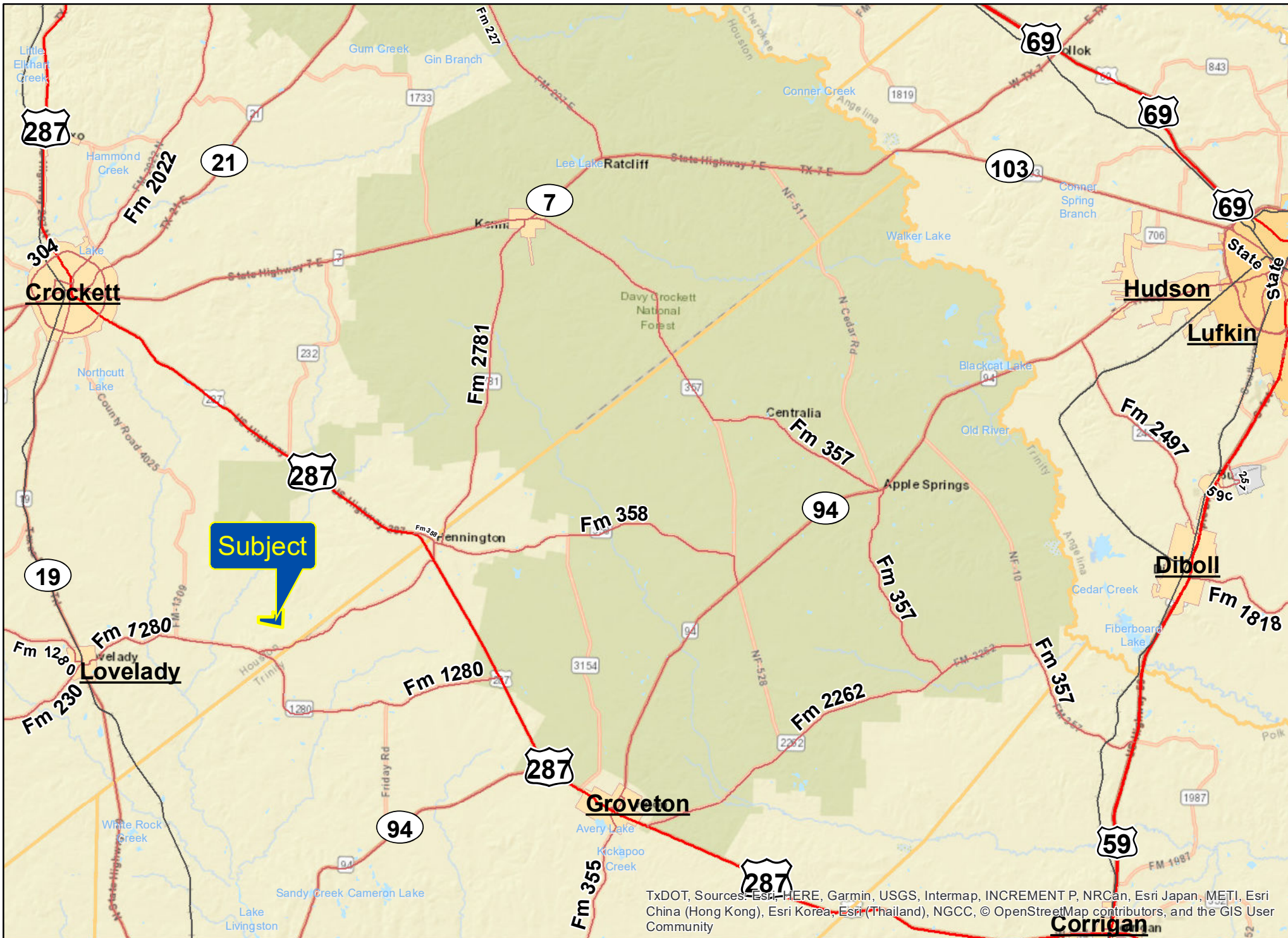


TxDOT, Sources: Esri, HERE, Garmin, USGS, Intermap, INCREMENT-P, NRCAn, Esri Japan, METI, Esri China (Hong Kong), Esri Korea, Esri (Thailand), NGCC, © OpenStreetMap contributors, and the GIS User Community

221 Ac, Houston Co., TX

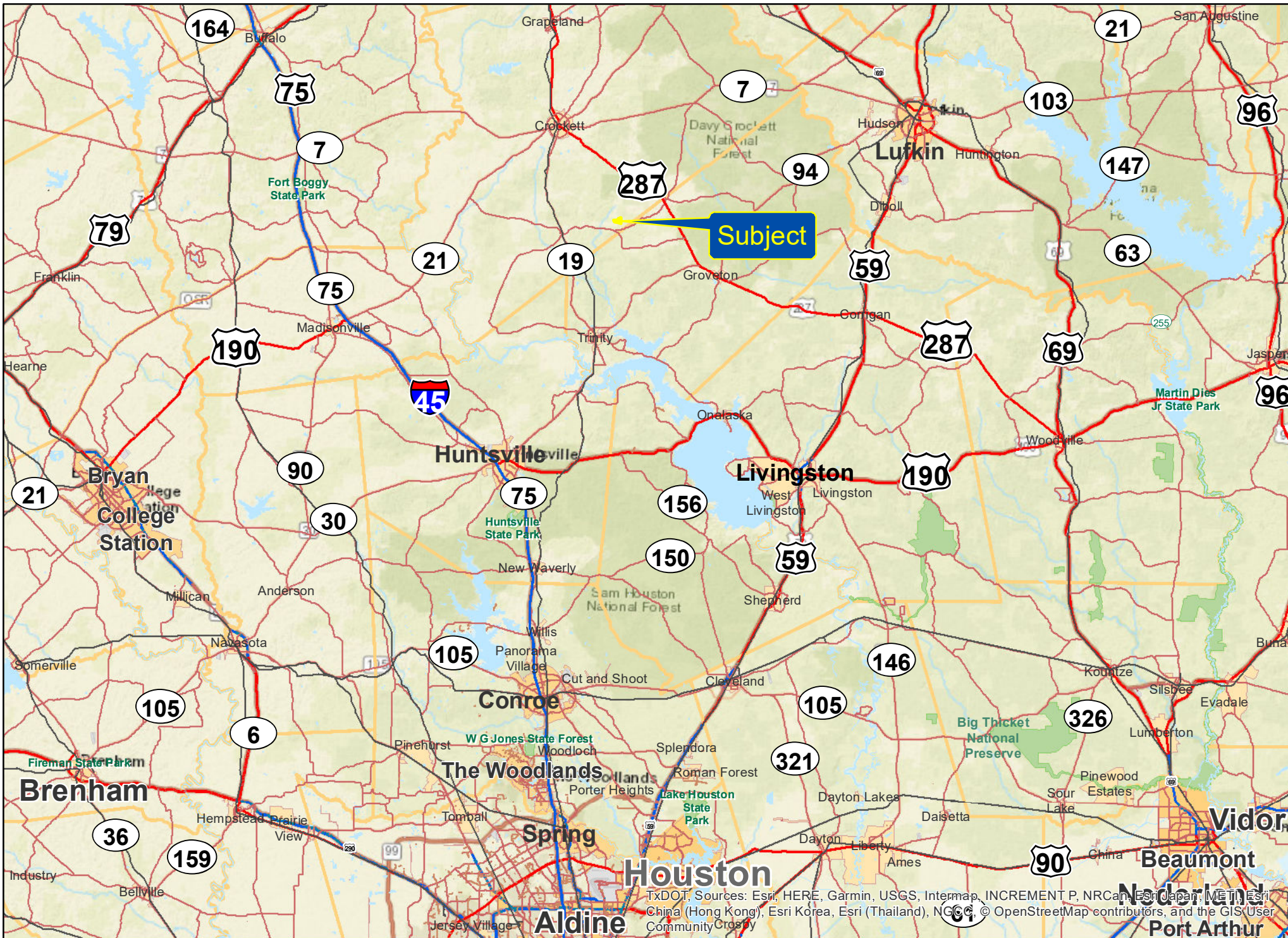
For illustration purposes only.



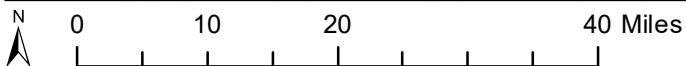
TxDOT, Sources: Esri, HERE, Garmin, USGS, Intermap, INCREMENT P, NRCan, Esri Japan, METI, Esri China (Hong Kong), Esri Korea, Esri (Thailand), NGCC, © OpenStreetMap contributors, and the GIS User Community

**Corrigan**  
221 Ac, Houston Co., TX

For illustration purposes only.



TXDOT. Sources: Esri, HERE, Garmin, USGS, Intermap, INCREMENT P, NRCan, Esri Japan, METI, Esri China (Hong Kong), Esri Korea, Esri (Thailand), NGCC, © OpenStreetMap contributors, and the GIS User Community



221 Ac, Houston Co., TX

For illustration purposes only.