

|  Boundary 193.9 ac









SOIL CODE	SOIL DESCRIPTION	ACRES	%	CAP
TrD	Troup loamy sand, 5 to 15 percent slopes	0.0	0.0	6s
ArE	Arundel loamy fine sand, 8 to 25 percent slopes	21.4	11.02	7e
OrC	Orangeburg sandy loam, 5 to 8 percent slopes	101.9	52.56	3e
OrB	Orangeburg sandy loam, 1 to 5 percent slopes	62.8	32.4	2e
OrE	Orangeburg sandy loam, 8 to 20 percent slopes	7.8	4.02	6c
TOTALS		193.9	100%	3.24

### Capability Legend

Increased Limitations and Hazards

Decreased Adaptability and Freedom of Choice Users

Land, Capability

								
	1	2	3	4	5	6	7	8
'Wild Life'	•	•	•	•	•	•	•	•
Forestry	•	•	•	•	•	•	•	
Limited	•	•	•	•	•	•	•	
Moderate	•	•	•	•	•	•		
Intense	•	•	•	•	•			
Limited	•	•	•	•				
Moderate	•	•	•					
Intense	•	•						
Very Intense	•							

### Grazing Cultivation

(c) climatic limitations (e) susceptibility to erosion

(s) soil limitations within the rooting zone (w) excess of water