
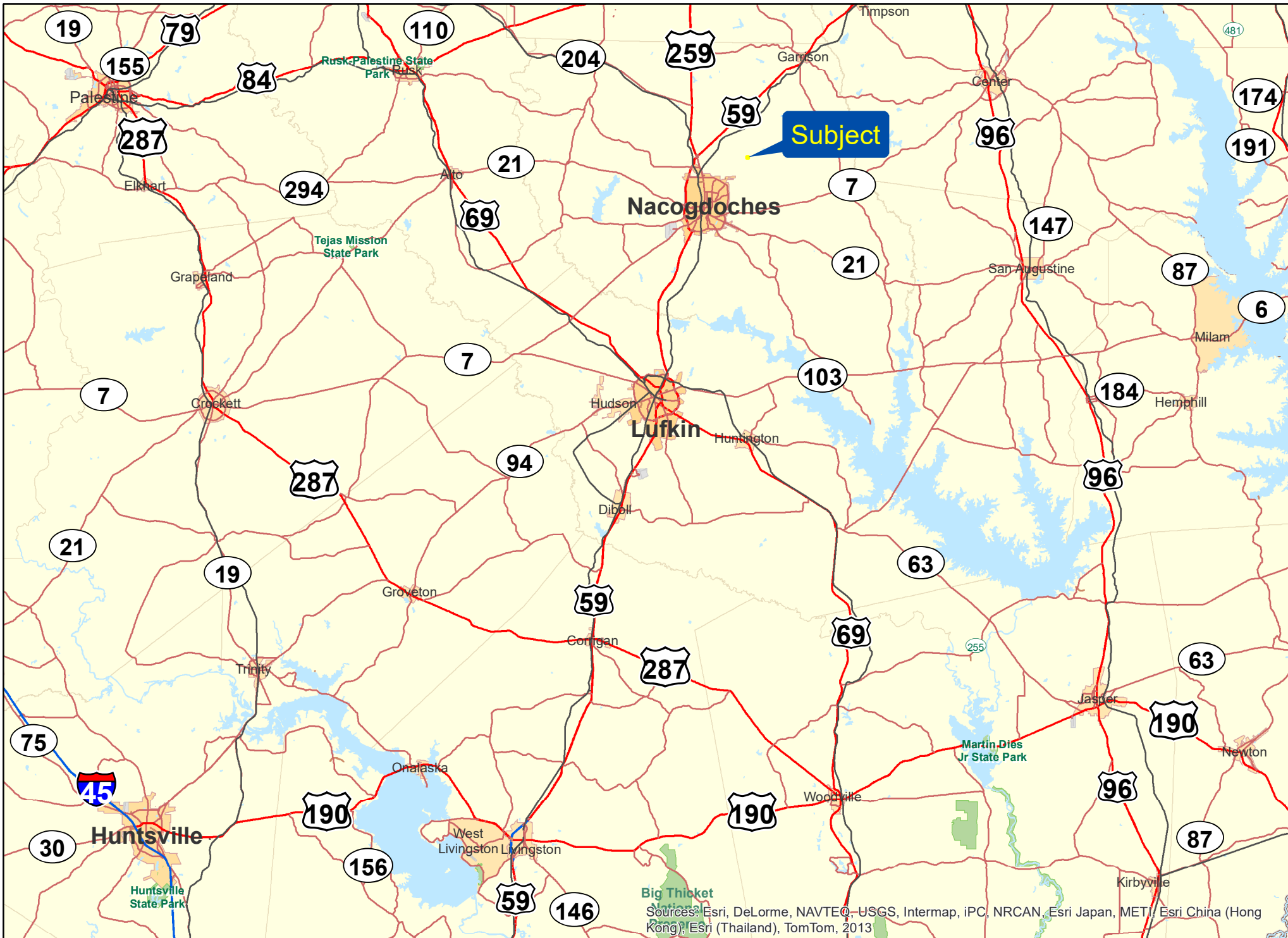


Sources: Esri, DeLorme, NAVTEQ, USGS, Intermap, iPC, NRCAN, Esri Japan, METI, Esri China (Hong Kong), Esri (Thailand), TomTom, 2013

20 Acres | CR 218, Nacogdoches Co., TX

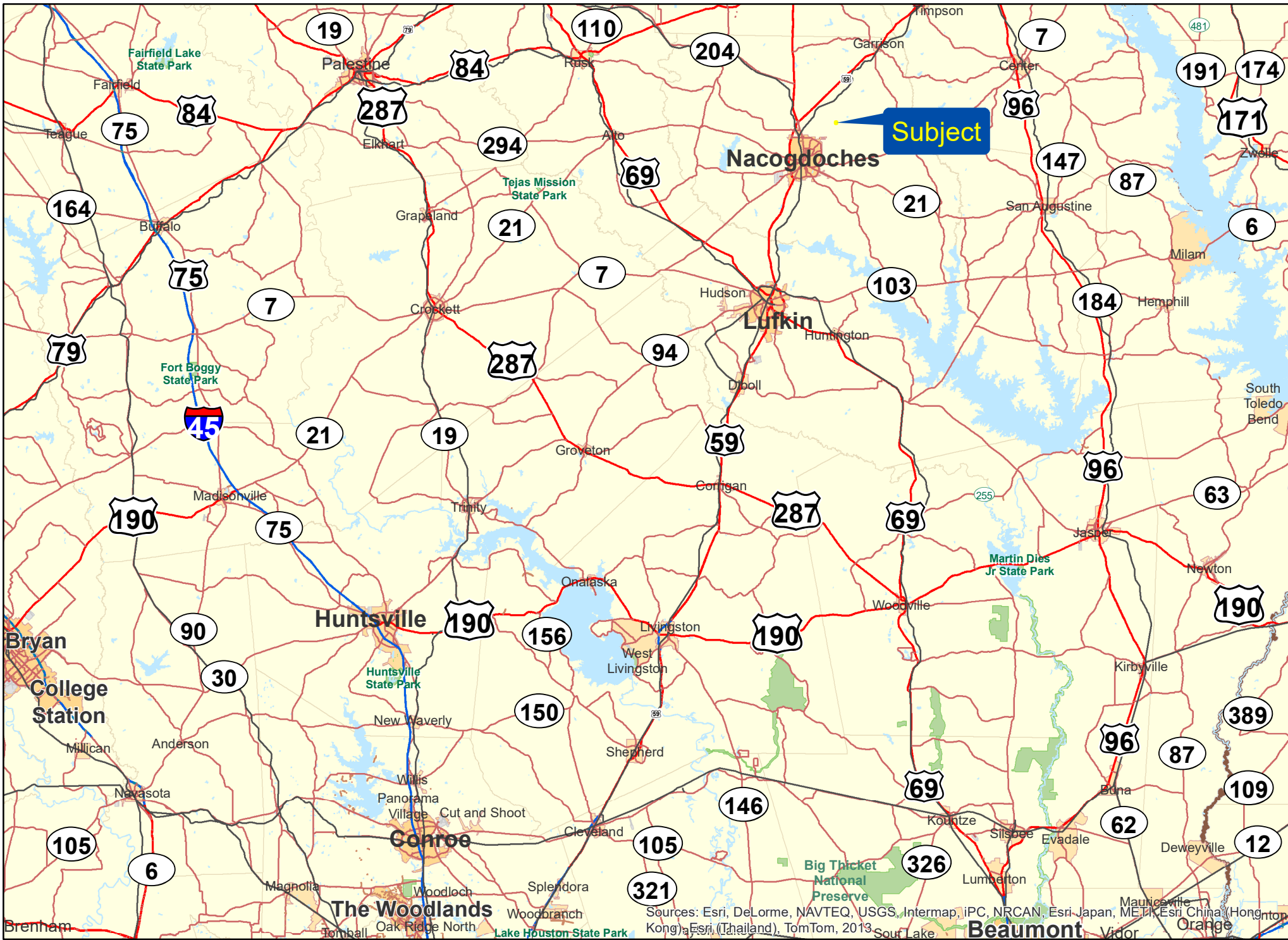
For illustration purposes only.



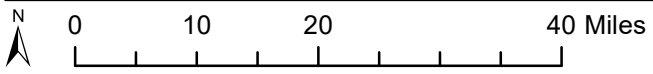
Sources: Esri, DeLorme, NAVTEQ, USGS, Intermap, iPC, NRCAN, Esri Japan, METI, Esri China (Hong Kong), Esri (Thailand), TomTom, 2013

20 Acres | CR 218, Nacogdoches Co., TX

For illustration purposes only.



Subject



Sources: Esri, DeLorme, NAVTEQ, USGS, Intermap, iPC, NRCAN, Esri Japan, METI, Esri China (Hong Kong), Esri (Thailand), TomTom, 2013

20 Acres | CR 218, Nacogdoches Co., TX

For illustration purposes only.