

Trough	Gate	Pens	Barn	Blind	Feeder	House	Main House	Well	Fence
Pond / Tank	Boundary								

|  Boundary 74.48 ac

SOIL CODE	SOIL DESCRIPTION	ACRES	%	CPI	NCCPI	CAP
BIC	Doniphan-Tonti complex, 3 to 5 percent slopes	36.23	48.64	0	54	3e
CkD	Clarksville very gravelly silt loam, 1 to 8 percent slopes	19.77	26.54	0	40	4e
CIF	Clarksville very gravelly silt loam, 20 to 50 percent slopes, stony	10.83	14.54	0	9	8
BhB	Doniphan gravelly silt loam, 1 to 3 percent slopes	7.65	10.27	0	66	3e
TOTALS		74.48(*)	100%	-	44.97	3.99









(\*) Total acres may differ in the second decimal compared to the sum of each acreage soil. This is due to a round error because we only show the acres of each soil with two decimal.

### Capability Legend

Increased Limitations and Hazards

Decreased Adaptability and Freedom of Choice Users

Land, Capability

								
	1	2	3	4	5	6	7	8
'Wild Life'	•	•	•	•	•	•	•	•
Forestry	•	•	•	•	•	•	•	
Limited	•	•	•	•	•	•	•	
Moderate	•	•	•	•	•	•		
Intense	•	•	•	•	•			
Limited	•	•	•	•				
Moderate	•	•	•					
Intense	•	•						
Very Intense	•							

### Grazing Cultivation

(c) climatic limitations (e) susceptibility to erosion

(s) soil limitations within the rooting zone (w) excess of water